
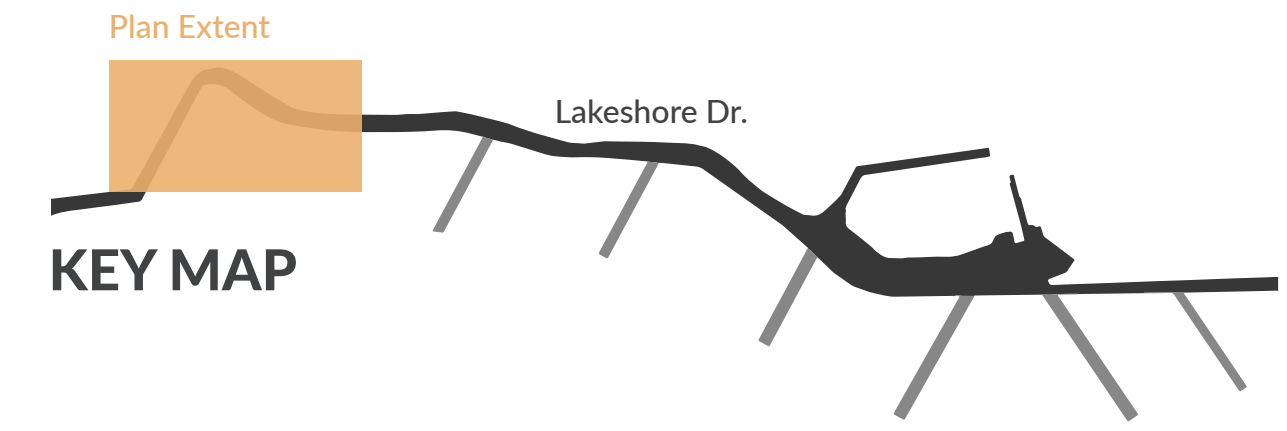


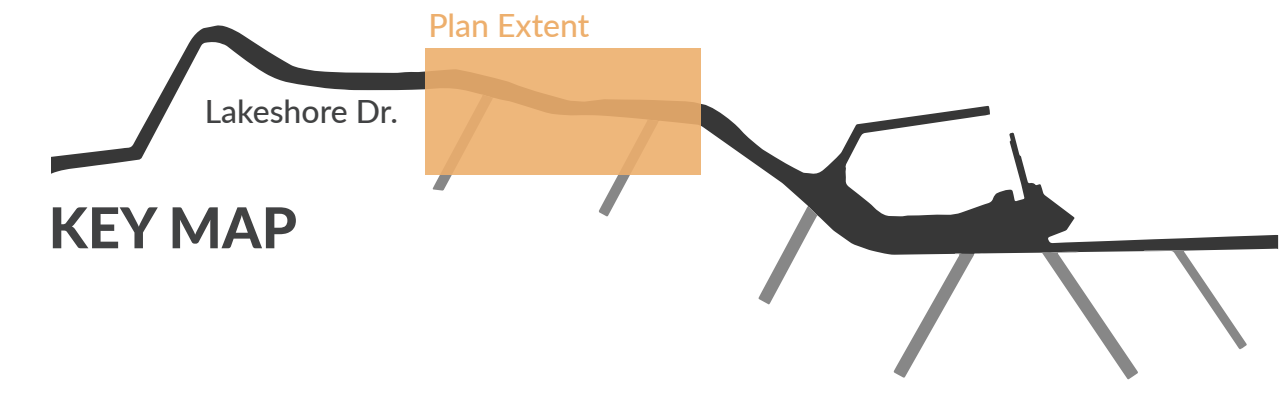
# 01 LAKESHORE DRIVE SITE MASTER PLAN

Plan view  
from 2nd  
Ave. west



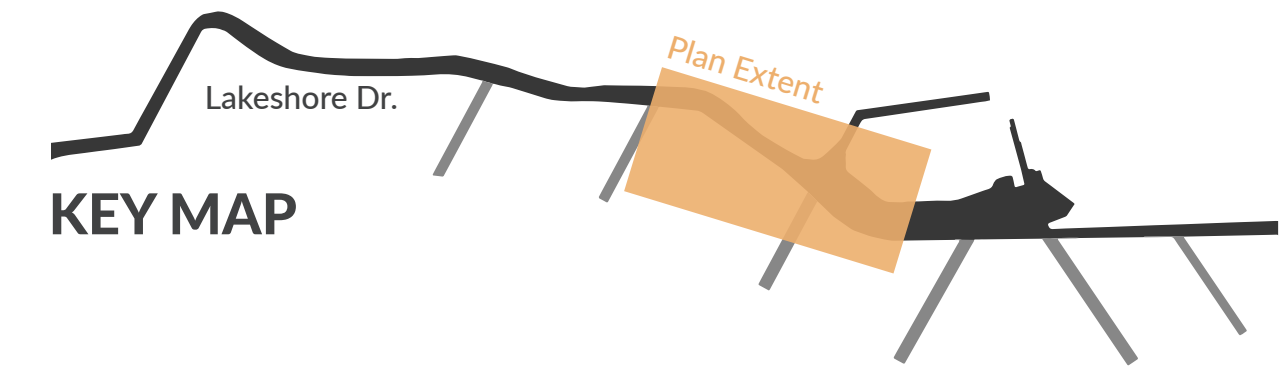
# 02 LAKESHORE DRIVE SITE MASTER PLAN

Plan view  
from 5th  
Ave. west




# 03 LAKESHORE DRIVE SITE MASTER PLAN

Plan view  
from 6th  
Ave. west





# 04 LAKESHORE DRIVE SITE MASTER PLAN

Plan view  
from 7th  
Ave. west



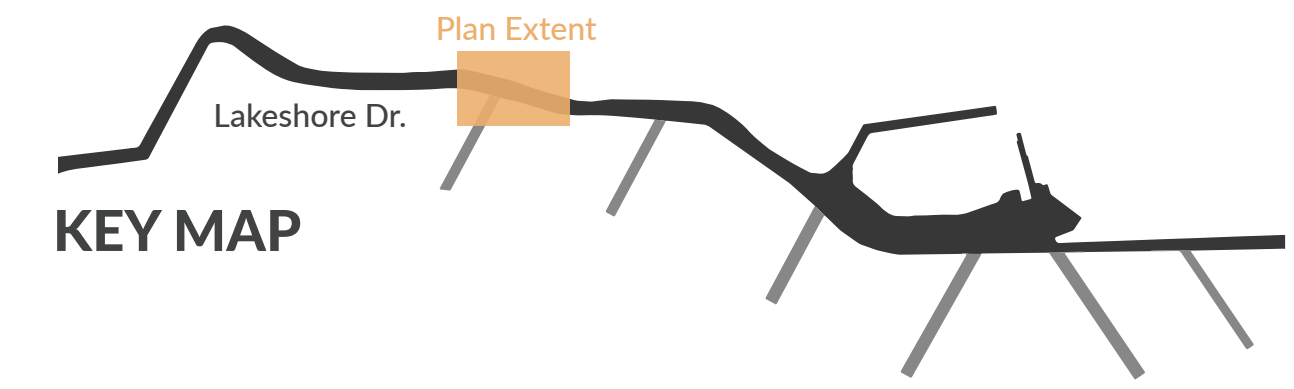
# 05 LAKESHORE DRIVE SITE MASTER PLAN

Plan view  
from 7th  
Ave. west



# 06 LAKESHORE DRIVE SITE PLAN BLOW UP

Plan view from 5th Ave. west. (Earlier concept, has been revised as shown in boards 1-5)



## Legend

- |                   |                      |                       |
|-------------------|----------------------|-----------------------|
| 1. Crosswalks     | 7. Staircase to lake | 13. Wild grass mounds |
| 2. Picnic plaza   | 8. Viewing plaza     | 14. Planting mounds   |
| 3. Play mound     | 9. Parallel Parking  | 15. Street trees      |
| 4. Pathway        | 10. One-way street   | 16. Removable dock    |
| 5. Retaining wall | 11. Manicured grass  |                       |
| 6. Rip-Rap        | 12. Residential area |                       |

# 07

LAKESHORE DRIVE

# TYPICAL SECTION

Section near 5th Ave. across road and wall

